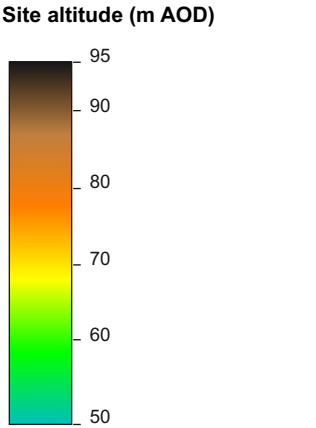


PROJECT
HABITATS REGULATIONS
ASSESSMENT OF THE NORTH
CADBURY & YARLINGTON
NEIGHBOURHOOD PLAN

CLIENT
NORTH CADBURY &
YARLINGTON
PARISH COUNCILS

CONSULTANT
AECOM Limited
4th Floor Portwell Place
Portwell Lane
Bristol, BS1 6NA
T: +444-20-7061-7000
www.aecom.com

LEGEND
 Study area (approximative)

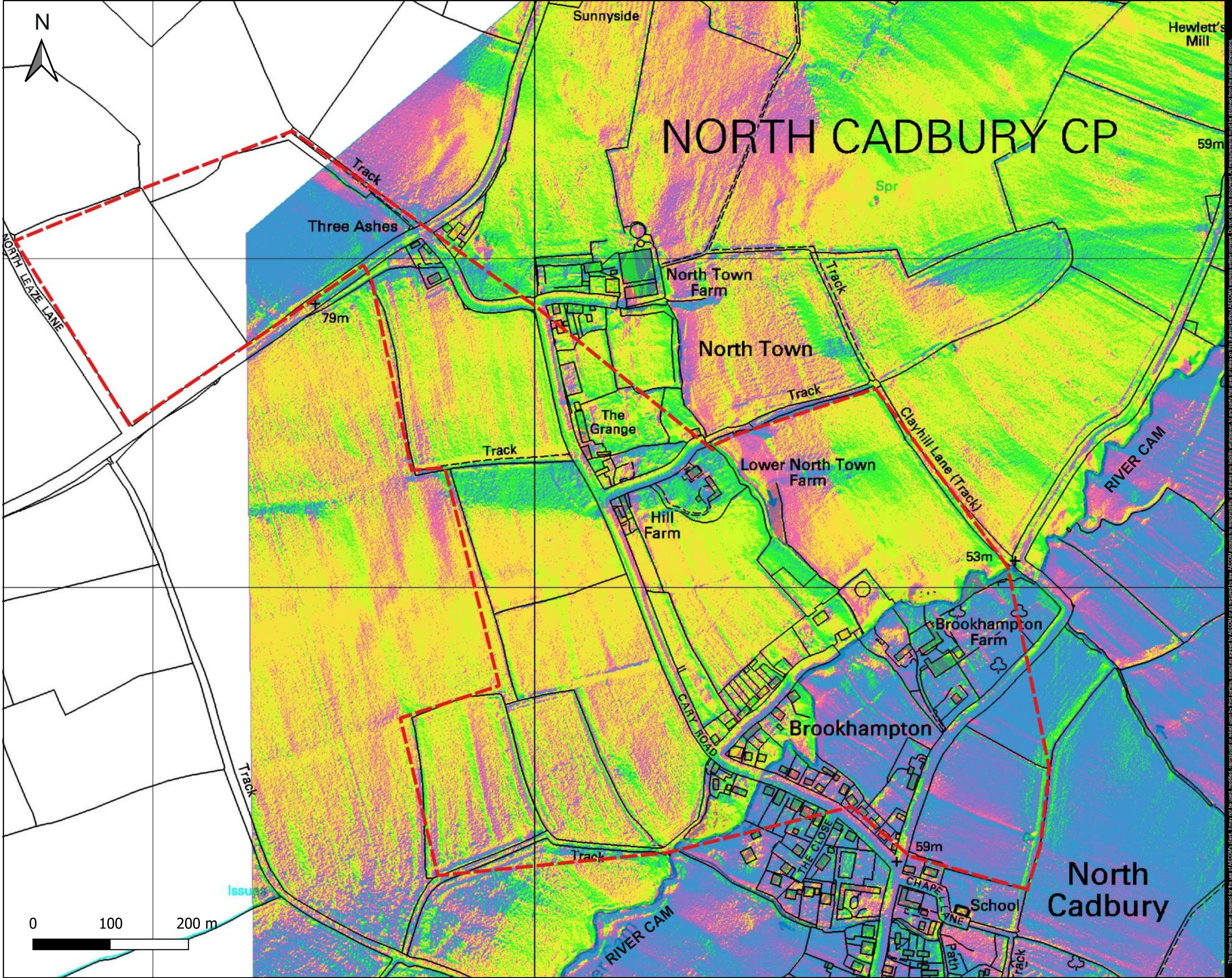


1:4,000 @ A3
NOTES
Open Government license v3.0
© Crown Copyright 2020

Defra LiDAR Digital Terrain Model
to the north west of study area missing.

ISSUE PURPOSE
DRAFT
PROJECT NUMBER
60571087
SHEET TITLE
SITE TOPOGRAPHY

SHEET NUMBER
Figure 1



PROJECT

HABITATS REGULATIONS
ASSESSMENT OF THE NORTH
CADBURY & YARLINGTON
NEIGHBOURHOOD PLAN

CLIENT

NORTH CADBURY &
YARLINGTON
PARISH COUNCILS

CONSULTANT

AECOM Limited
4th Floor Portwell Place
Portwell Lane
Bristol, BS1 6NA
T: +444-20-7061-7000
www.aecom.com

LEGEND

Study area (approximative)

Flow direction (1mx1m cell)

- North East
- North
- North West
- West
- South West
- South
- South East
- East

1:4,500 @ A3

NOTES

Open Government license v3.0
© Crown Copyright 2020

Information on flow direction missing in
the north west portion of the study area.

ISSUE PURPOSE

DRAFT

PROJECT NUMBER

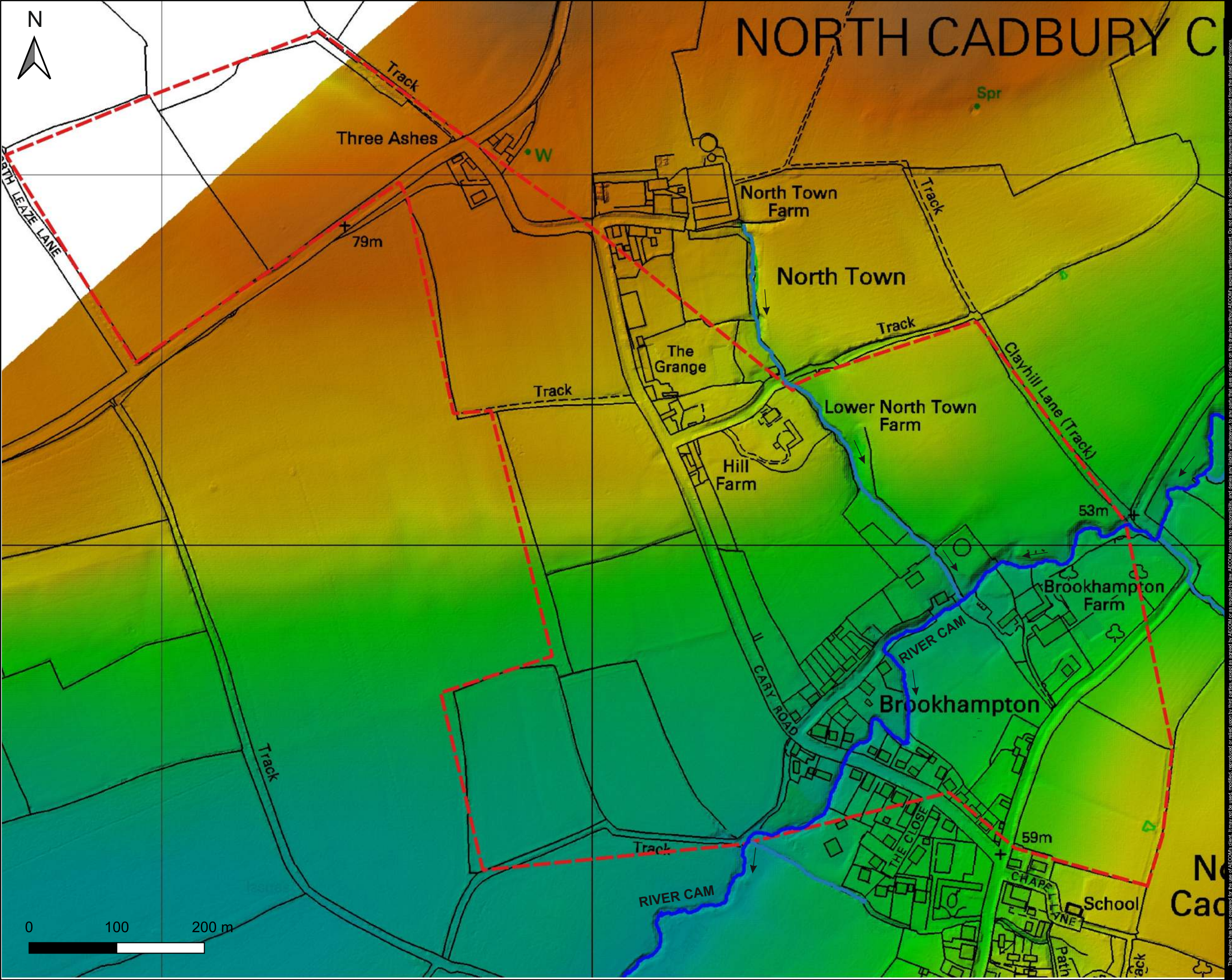
60571087

SHEET TITLE

SITE FLOW DIRECTION

SHEET NUMBER

Figure 2



PROJECT
HABITATS REGULATIONS
ASSESSMENT OF THE NORTH
CADBURY & YARLINGTON
NEIGHBOURHOOD PLAN

CLIENT
NORTH CADBURY &
YARLINGTON
PARISH COUNCILS

CONSULTANT
AECOM Limited
4th Floor Portwell Place
Portwell Lane
Bristol, BS1 6NA
T: +444-20-7061-7000
www.aecom.com

LEGEND

Study area (approximative)

Main watercourse (River Cam)

Minor flow pathways

Site altitude (m AOD)

95

90

80

70

60

50

1:4,000 @ A3

NOTES
Open Government license v3.0
© Crown Copyright 2020

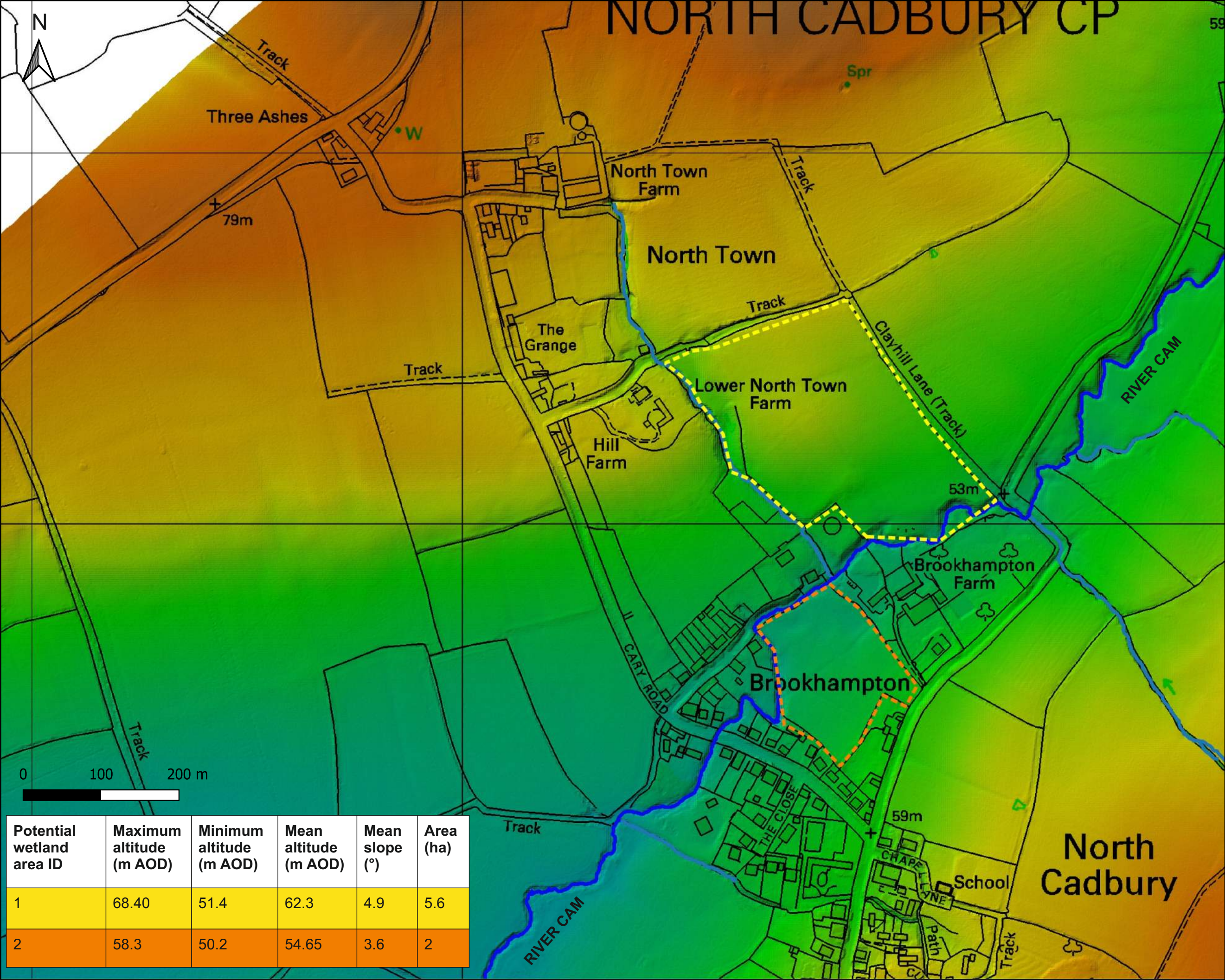
Defra LiDAR Digital Terrain Model
to the north west of study area missing.

ISSUE PURPOSE
DRAFT

PROJECT NUMBER
60571087

SHEET TITLE
SITE FLOW PATHWAYS

SHEET NUMBER
Figure 3



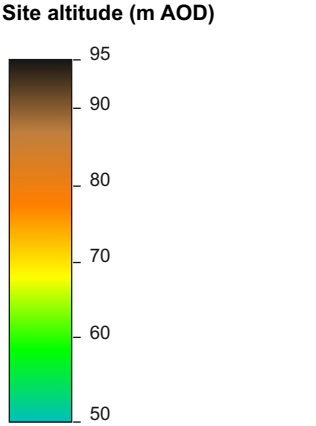
Potential wetland area ID	Maximum altitude (m AOD)	Minimum altitude (m AOD)	Mean altitude (m AOD)	Mean slope (°)	Area (ha)
1	68.40	51.4	62.3	4.9	5.6
2	58.3	50.2	54.65	3.6	2

PROJECT
HABITATS REGULATIONS
ASSESSMENT OF THE NORTH
CADBURY & YARLINGTON
NEIGHBOURHOOD PLAN

CLIENT
NORTH CADBURY &
YARLINGTON
PARISH COUNCILS

CONSULTANT
AECOM Limited
4th Floor Portwell Place
Portwell Lane
Bristol, BS1 6NA
T: +444-20-7061-7000
www.aecom.com

- LEGEND**
- Potential wetland area 1
 - Potential wetland area 2
 - Main watercourse (River Cam)
 - Minor flow pathways



1:4,000 @ A3

NOTES
Open Government license v3.0
© Crown Copyright 2020

Information on flow direction missing in the north west portion of the study area.

ISSUE PURPOSE
DRAFT
PROJECT NUMBER
60571087
SHEET TITLE
POTENTIAL WETLAND AREAS

SHEET NUMBER
Figure 4